

**Rede de paisagens rurais na
fronteira do Douro:
Um mapa estratégico da Meseta Ibérica**

**CATÁLOGO FOTOGRÁFICO
DO LEVANTAMENTO DE
CAMPO DAS UNIDADES DE
PAISAGEM**

junho de 2018

FICHA TÉCNICA

Título:

Catálogo fotográfico do levantamento de campo das Unidades de Paisagem

Data e Local:

Junho de 2018 | ALDEIAS: Atenor, Bemposta, Fariza de Sayago, Rio de Onor, Riomanzanas, San Martín de Castañeda
(datas de levantamento: janeiro 2018 – maio 2018)

Equipa de levantamento de campo



Gustavo Silva, MsC.
Arquitetura Paisagista (gustavo.silva@utad.pt)



Fernando Macedo, MsC.
Arquitetura Paisagista (fernando.macedo@utad.pt)



Ana Antunes, Lic.
Arquitetura (aantunes@utad.pt)

Coordenação dos levantamentos de campo



Domingos Lopes, PhD.
Arquitetura Paisagista. CITAB-UTAD (dlopes@utad.pt)



Jorge Tiago Pinto, PhD.
Engenharia Civil . C-MADE-UTAD (tiago@utad.pt)

Coordenação Geral



Ricardo Bento, PhD.
Planeamento e Ordenamento do Território. CETRAD-UTAD (rbento@utad.pt)

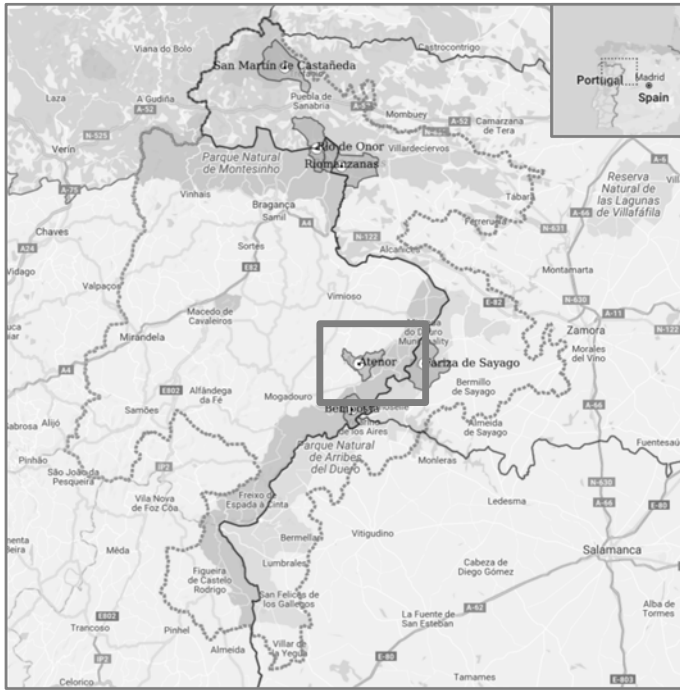
“Este trabalho enquadra-se no projeto de I&D “Red de paisajes rurales en la frontera del Duero: Un mapa estratégico de la Meseta Ibérica” Programa operativo EP - INTERREG V A Espanha Portugal (POCTEP). Convocatória 1, Identificador: 0421_PAISAJE_IBERICO_2_E, financiado pelo Fundo Europeu de Desenvolvimento Regional (FEDER) através do Programa de Cooperação INTERREG V-A Espanha-Portugal 2014-2020 (POCTEP)”

Entidade líder do projeto:



Parceiros:





ATENOR
























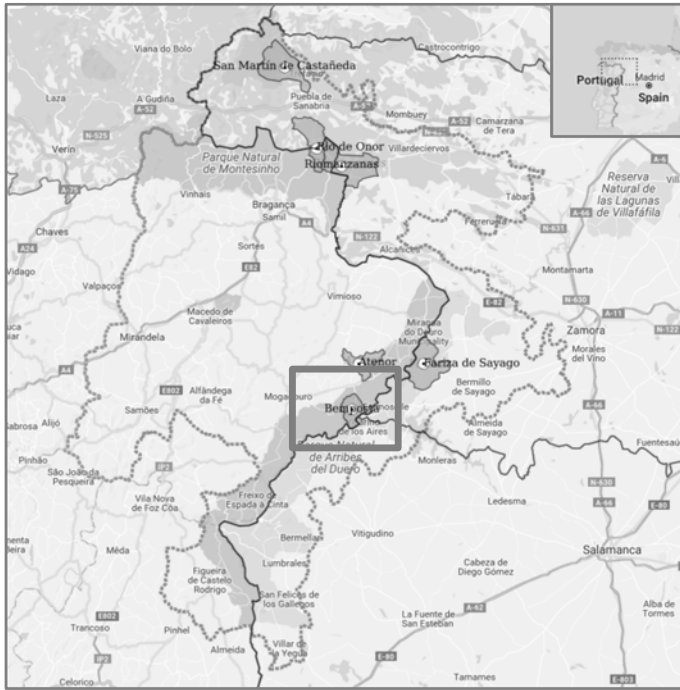













BEMPOSTA












































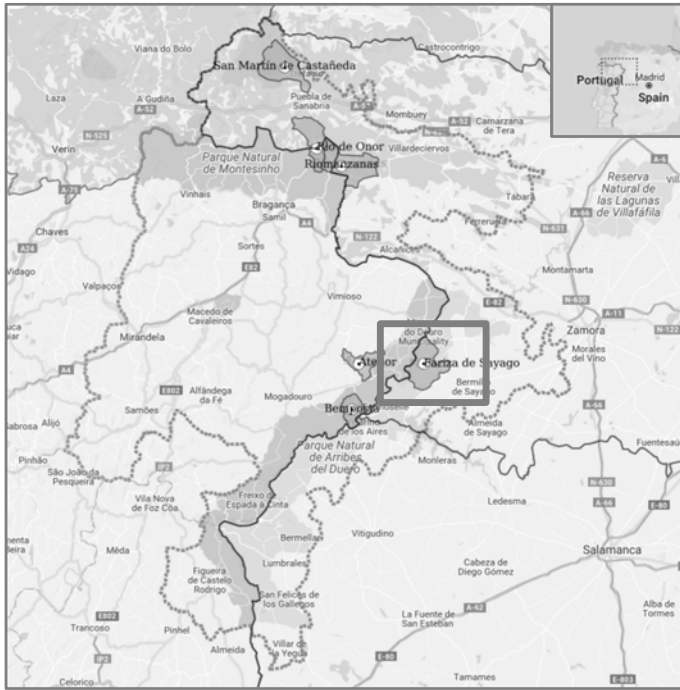












FARIZA DE SAYAGO





















PUENTE GRANDE SOBRE
ARROYO PICON
EPOCA MEDIEVAL-MODERNA
FARIZA



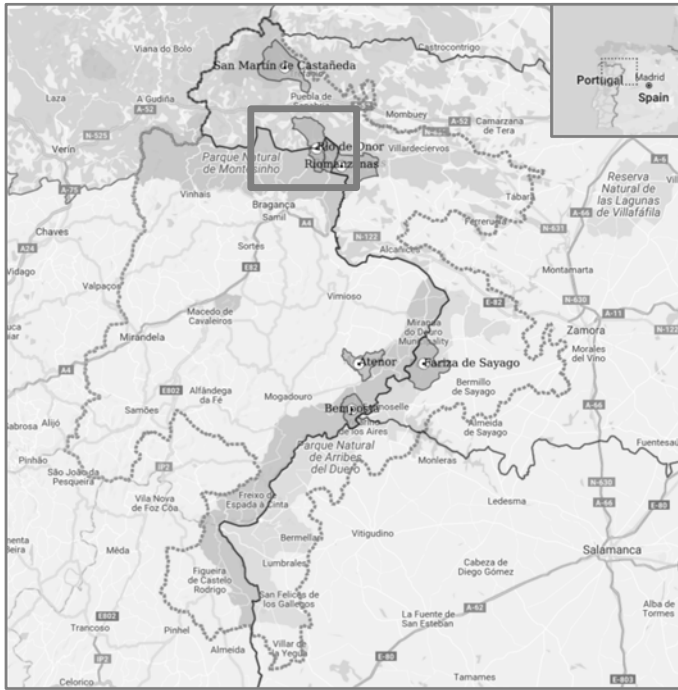













RIO DE ONOR













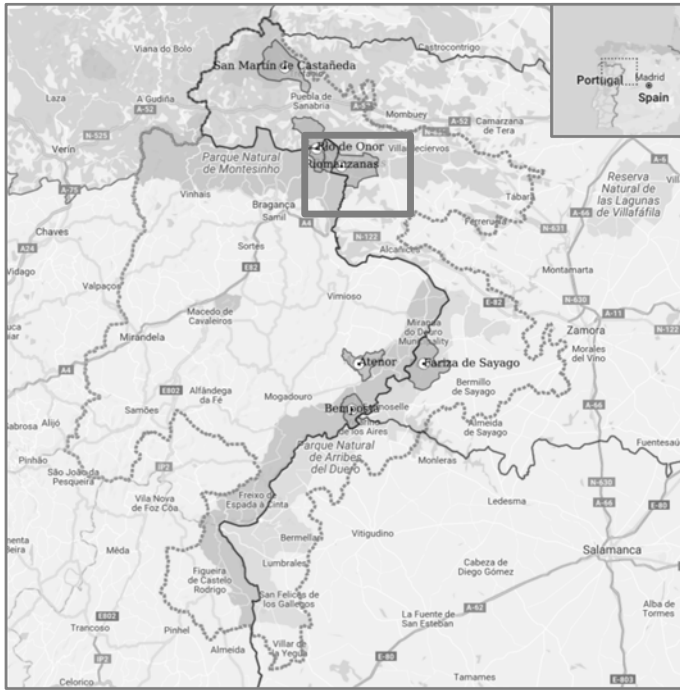












RIOMANZANAS










































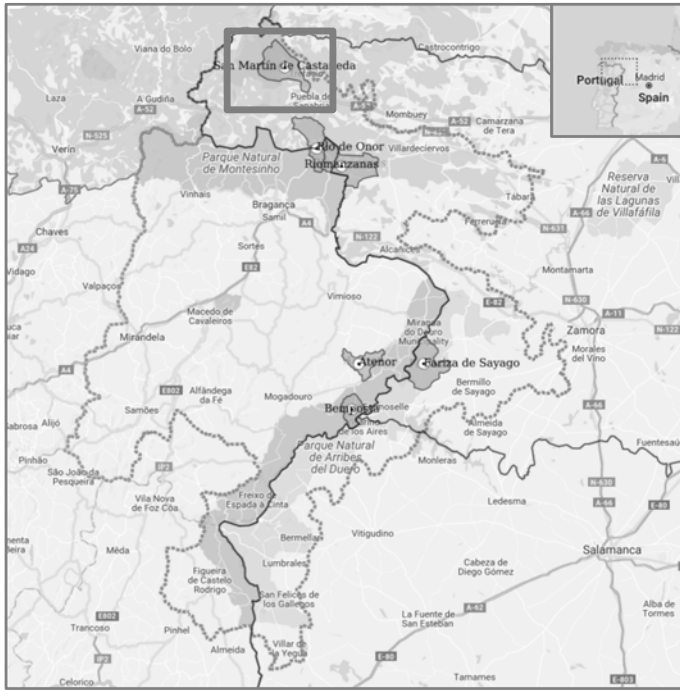












SAN MARTÍN DE CASTAÑEDA



